

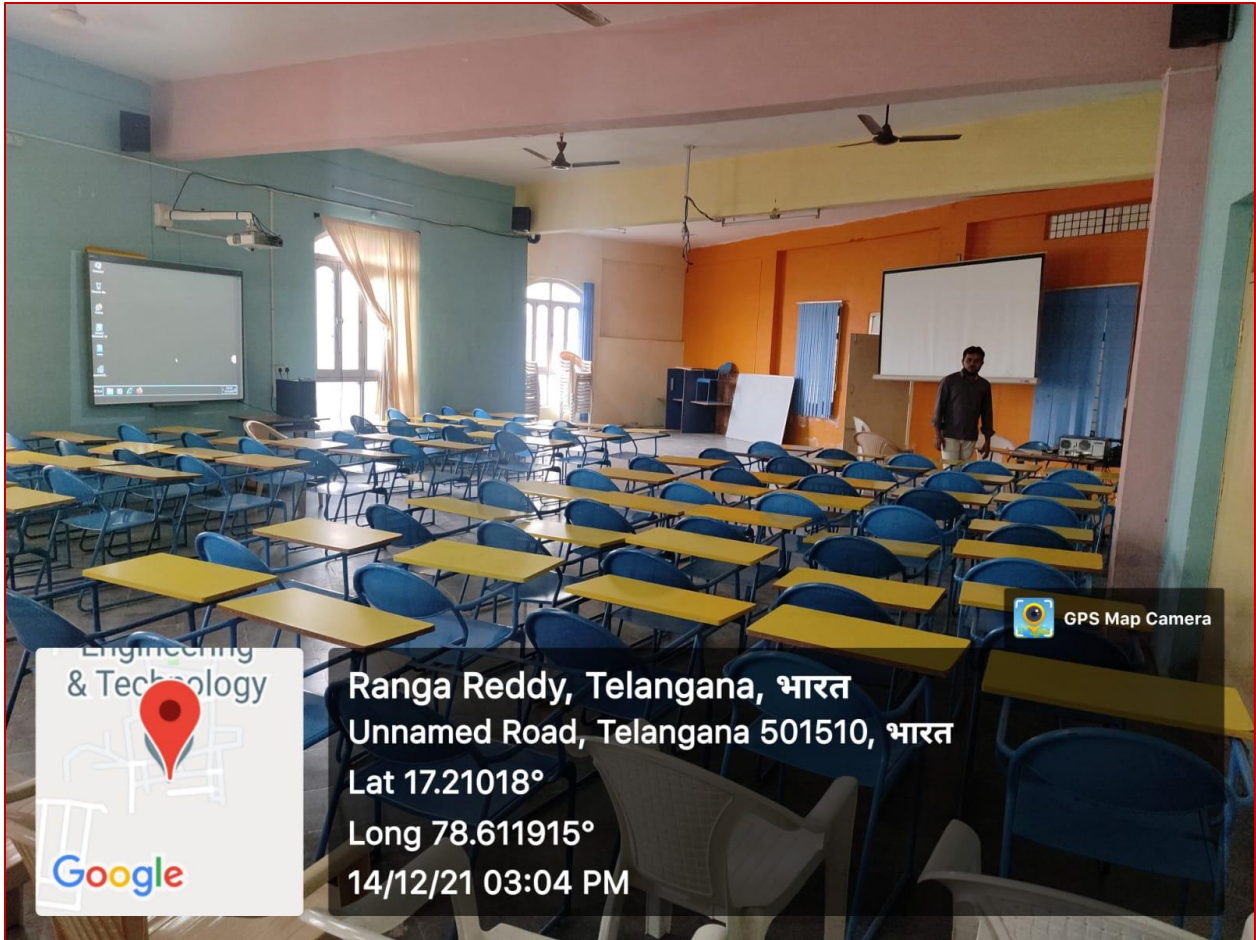
4.1.3 - Number of classrooms and seminar halls with ICT-enabled facilities




*Sush*  
**PRINCIPAL**  
Sri Indu College of Engineering and Technology  
(M): SHERIGUDA-501 510,  
Ibrahimpatnam(M), R.R.Dist.



*Subh*  
**PRINCIPAL**  
Sri Indu College of Engineering and Technology  
(VIT): SHERGUDA-501 510,  
Brahmapatnam(M), R.R.Dist.



Engineering  
& Technology



Google

Ranga Reddy, Telangana, भारत  
Unnamed Road, Telangana 501510, भारत  
Lat 17.21018°  
Long 78.611915°  
14/12/21 03:04 PM



*Sush*  
**PRINCIPAL**  
Sri Indu College of Engineering and Technology  
(M): SHERGUDA-501 510,  
Brahmapatnam(M), R.R.Dist.



*Sush*  
**PRINCIPAL**  
Sri Indu College of Engineering and Technology  
(M): SHERIGUDA-501 510,  
Brahmapatnam(M), R.R.Dist.



### Sheriguda, Telangana, भारत

Sri Indu college of engineering, SRI INDU COLLEGE OF ENGINEERING & TECHNOLOGY,  
Auditorium - Sri Indu Main Block Rd, Sheriguda, Telangana 501510, भारत  
Lat 17.210125°  
Long 78.611878°  
14/12/21 02:58 PM



*Sush*  
**PRINCIPAL**  
Sri Indu College of Engineering and Technology  
(M): SHERIGUDA-501 510,  
Brahmapatnem(M), R.R.Dist.



**Sheriguda, Telangana, भारत**

Sri Indu college of engineering, SRI INDU COLLEGE OF ENGINEERING & TECHNOLOGY,  
Auditorium - Sri Indu Main Block Rd, Sheriguda, Telangana 501510, भारत  
Lat 17.210125°  
Long 78.611878°  
14/12/21 02:58 PM



*Soobh*  
**PRINCIPAL**  
Sri Indu College of Engineering and Technology  
(M): SHERIGUDA-501 510,  
Ibrahimpatnam(M), R.R.Dist.



### Sheriguda, Telangana, भारत

Sri Indu college of engineering, SRI INDU COLLEGE OF ENGINEERING & TECHNOLOGY,  
Auditorium - Sri Indu Main Block Rd, Sheriguda, Telangana 501510, भारत  
Lat 17.210125°  
Long 78.611878°  
14/12/21 02:56 PM



*Soobh*  
**PRINCIPAL**  
Sri Indu College of Engineering and Technology  
(VIT): SHERIGUDA-501 510,  
Ibrahimpatnam(M), R.R.Dist.



GPS Map Camera

College of  
Engineering  
& Technology

Google

Ranga Reddy, Telangana, India  
6J66+CC5, Telangana 501510, India  
Lat 17.210993°  
Long 78.611168°  
14/12/21 03:13 PM



*Sush*  
**PRINCIPAL**  
Sri Indu College of Engineering and Technology  
(M): SHERIGUDA-501 510,  
Brahmapatnam(M), R.R.Dist.





College of  
Engineering  
& Technology

Google

Ranga Reddy, Telangana, India  
6J66+CC5, Telangana 501510, India  
Lat 17.210993°  
Long 78.611168°  
14/12/21 03:07 PM

GPS Map Camera



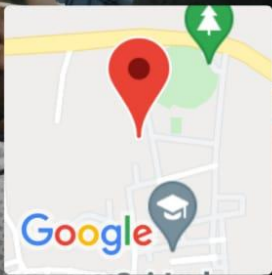
*gosh*  
**PRINCIPAL**  
Sri Indu College of Engineering and Technology  
(VIT): SHERIGUDA-501 510,  
Ibrahimpatnam(M), R.R.Dist.



*Sush*  
**PRINCIPAL**  
Sri Indu College of Engineering and Technology  
(M): SHERIGUDA-501 510,  
Brahmapatnam(M), R.R.Dist.



GPS Map Camera




Ibrahimpatnam, Telangana, India

EEE BLOCK, SRI INDU COLLEGE OF ENGINEERING & TECHNOLOGY, 19, Hyderabad  
- Nagarjuna Sagar Rd, Mahankhali Nagar, Ibrahimpatnam, Telangana 501506, India  
Lat 17.212032°

Long 78.611314°  
14/12/21 03:20 PM



*Sush*  
**PRINCIPAL**  
Sri Indu College of Engineering and Technology  
(VII): SHERIGUDA-501 510,  
Ibrahimpatnam(M), R.R.Dist.



GPS Map Camera



Ranga Reddy, Telangana, India  
6J66+VGC, Telangana 501510, India  
Lat 17.212047°  
Long 78.611337°  
14/12/21 03:17 PM



*Subh*  
**PRINCIPAL**  
Sri Indu College of Engineering and Technology  
(VIT): SHERIGUDA-501 510,  
Brahmapatnam(M), R.R.Dist.

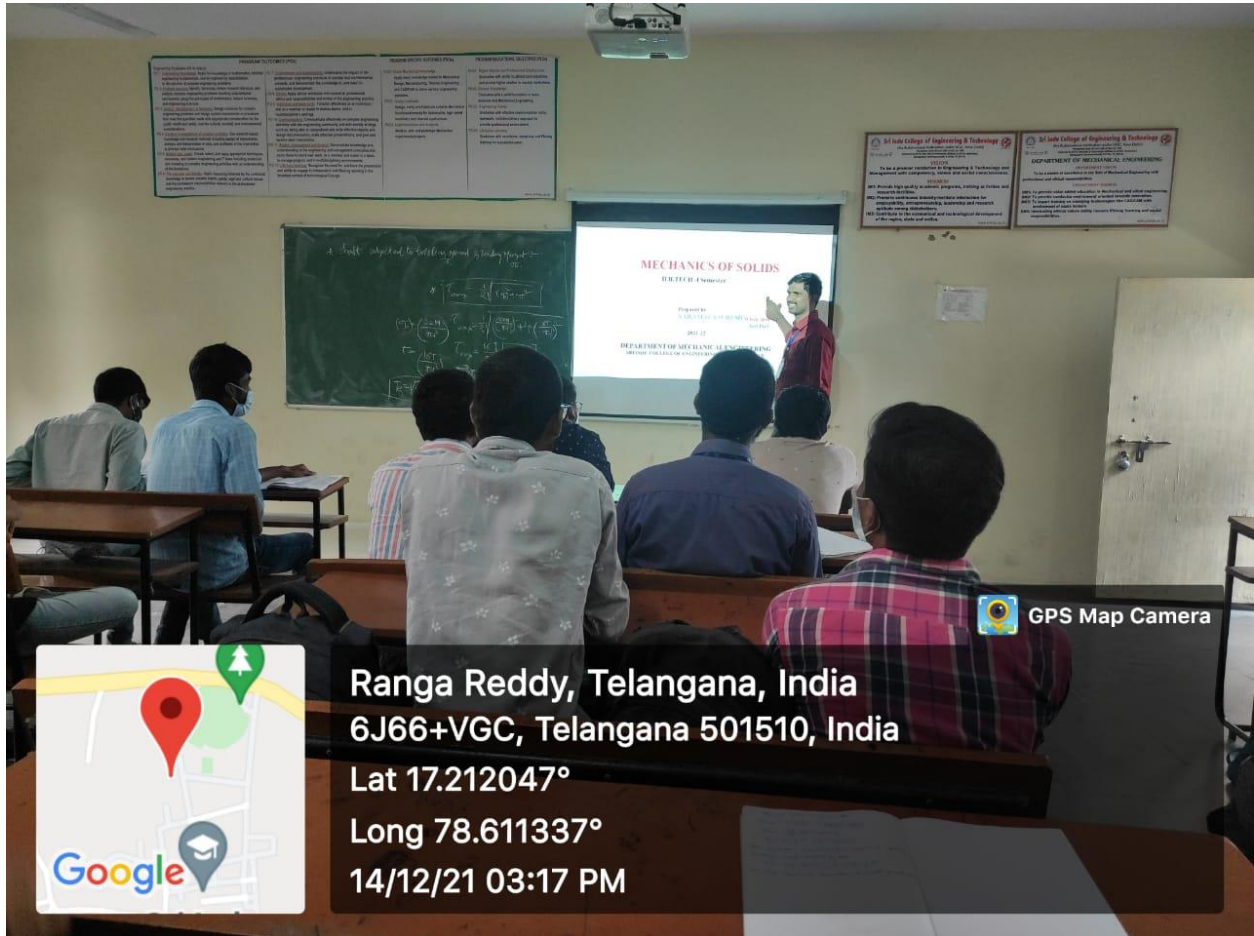


**Ibrahimpattam, Telangana, India**

EEE BLOCK, SRI INDU COLLEGE OF ENGINEERING & TECHNOLOGY, 19, Hyderabad  
 - Nagarjuna Sagar Rd, Mahankhali Nagar, Ibrahimpattam, Telangana 501506, India  
 Lat 17.21202°  
 Long 78.611318°  
 14/12/21 03:15 PM



*Shobh*  
**PRINCIPAL**  
 Sri Indu College of Engineering and Technology  
 (M): SHERGUDA-501 510,  
 Ibrahimpattam(M), R.R.Dist.



GPS Map Camera



Ranga Reddy, Telangana, India  
6J66+VGC, Telangana 501510, India  
Lat 17.212047°  
Long 78.611337°  
14/12/21 03:17 PM



*gosh*  
**PRINCIPAL**  
Sri Indu College of Engineering and Technology  
(VII): SHERGUDA-501 510,  
Brahmapatnam(M), R.R.Dist.



GPS Map Camera



### Ibrahimpatnam, Telangana, India

EEE BLOCK, SRI INDU COLLEGE OF ENGINEERING & TECHNOLOGY, 19, Hyderabad  
- Nagarjuna Sagar Rd, Mahankhali Nagar, Ibrahimpatnam, Telangana 501506, India  
Lat 17.211962°  
Long 78.611294°  
14/12/21 03:25 PM



*gosh*  
**PRINCIPAL**  
Sri Indu College of Engineering and Technology  
(VII): SHERGUDA-501 510,  
Ibrahimpatnam(M), R.R.Dist.



GPS Map Camera



### Ibrahimpatnam, Telangana, India

EEE BLOCK, SRI INDU COLLEGE OF ENGINEERING & TECHNOLOGY, 19, Hyderabad  
- Nagarjuna Sagar Rd, Mahankhali Nagar, Ibrahimpatnam, Telangana 501506, India  
Lat 17.211898°  
Long 78.611244°  
14/12/21 03:23 PM



*gosh*  
**PRINCIPAL**  
Sri Indu College of Engineering and Technology  
(VII): SHERGUDA-501 510,  
Ibrahimpatnam(M), R.R.Dist.